

Welcome to the



Hurricane Huddle!



Everybody get 'Appy!

Get out your smart phone, tablet or laptop to try recommended apps to help you prepare, respond and learn more about emergencies.

2:01

Tuesday, September 10




Emergency Preparedness

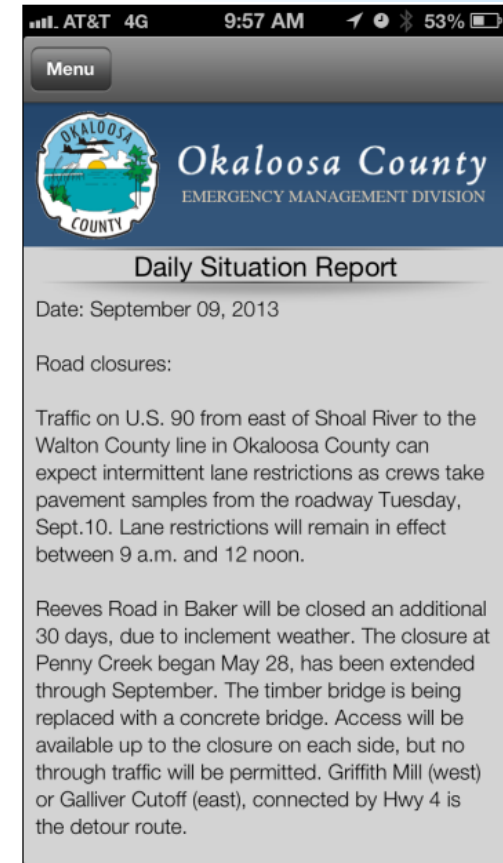
Apps to help you PREPARE!



slide to reply



- The one-stop App for Okaloosa County!
- Daily Situation Report
- Access to Okaloosa County social media
- Evacuation routes
- Shelter information



http://www.co.okaloosa.fl.us/dept_ps_em_mgmt.html

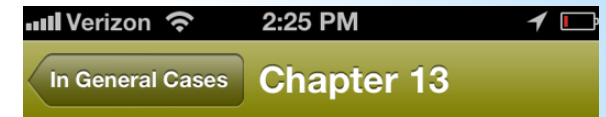
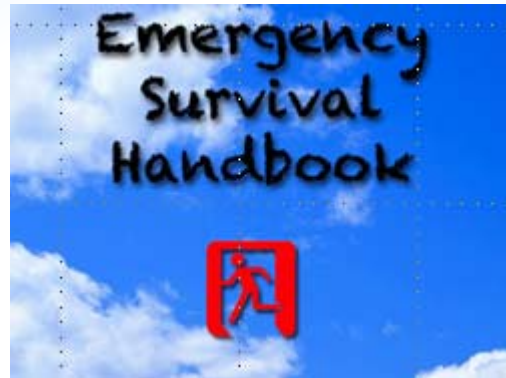
CODE RED



- Part of the National Emergency Notification System
- Sends alerts to subscribers generated by public safety officials
- App is geo-aware and will require enabling location services
- Emergency and missing person notifications are always free
- Upgrade to include more notifications for 4.99/year



<http://www.ecnetwork.com/codered/>



- Preparedness topics from general daily preparation to specific hazards
- Give a Gift of Life: fun idea for gifting disaster supply kits
- Keep you and your family safe with these great tips on travel

Lend a Hand

Learn About Community Resources and How to Participate



The ability of your neighborhood, workplace, or school to respond effectively after an act of terrorism, a large earthquake, or another disaster might depend on how well you use resources available in your community **now**. Local fire, law enforcement, medical services, and other personnel might be overwhelmed and unable to assist you after a disaster. But they can help you prepare to be self-sufficient if you use their services before the next emergency.

The Community Emergency Response Team (CERT) program can also be a useful resource. It is a nationwide all-risk, all-hazard training program. This valuable course is designed to help you protect yourself, your family, your neighbors, and your neighborhood in an emergency situation.





Quick Series Family Preparedness Checklist



- All about how to take care of your family (and pets!) during a disaster
- Covers different types of disasters: Natural, Technological, Terrorism, and Public Health

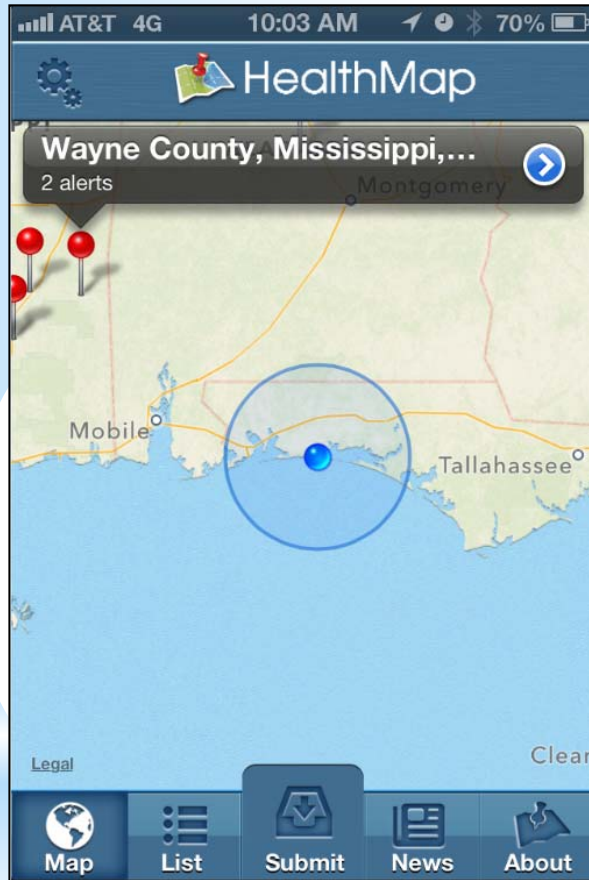
Return	Table of Contents
1	INTRODUCTION
2	EMERGENCY PLANS
3	EMERGENCY KITS
4	CHILDREN
5	PETS
6	FAMILY COMMUNICATIONS



<http://www.quickseries.com/>



HealthMap




- Real-time disease outbreak information at your fingertips
- Monitor online information on emerging public health threats
- Designed by a team of researchers, epidemiologists, and software developers from Children's Hospital Boston



<http://healthmap.org>



In Case of Emergency Standard





 **In Case of Emergency Standard** Edit

Danielle May - High risk
 1147 Muirfield Way
 Niceville, FL 32578
 DOB: 5/6/1987 Sex: F

EMERGENCY/MEDICAL CONTACTS


Shaun May	(850)	555- 5556	↗
Catherine Spears	(850)	555- 5555	↗
Wayne Mccullo...	(724)	444- 4445	↗

MEDICATIONS

Emergency Info Displaying Info Auto Info About the Kids

- ICE = In Case of Emergency
- Provides 1st responders important information about you
- Lists allergies for early diagnosis
- Allows 3 emergency contacts (one out-of-area recommended)





 **In Case of Emergency Standard** Edit

ALLERGIES
Penicillin And Derivatives, Bee Stings, Eggplant, Teriyaki Sauce, Dijon Mustard

CONDITIONS & MEDICAL DEVICES
 None

BLOOD TYPE
 O+

INSURANCE INFO
 None

Emergency Info Displaying Info Auto Info About the Kids



2:02

Tuesday, September 10



Emergency Preparedness

Apps to help you RESPOND!

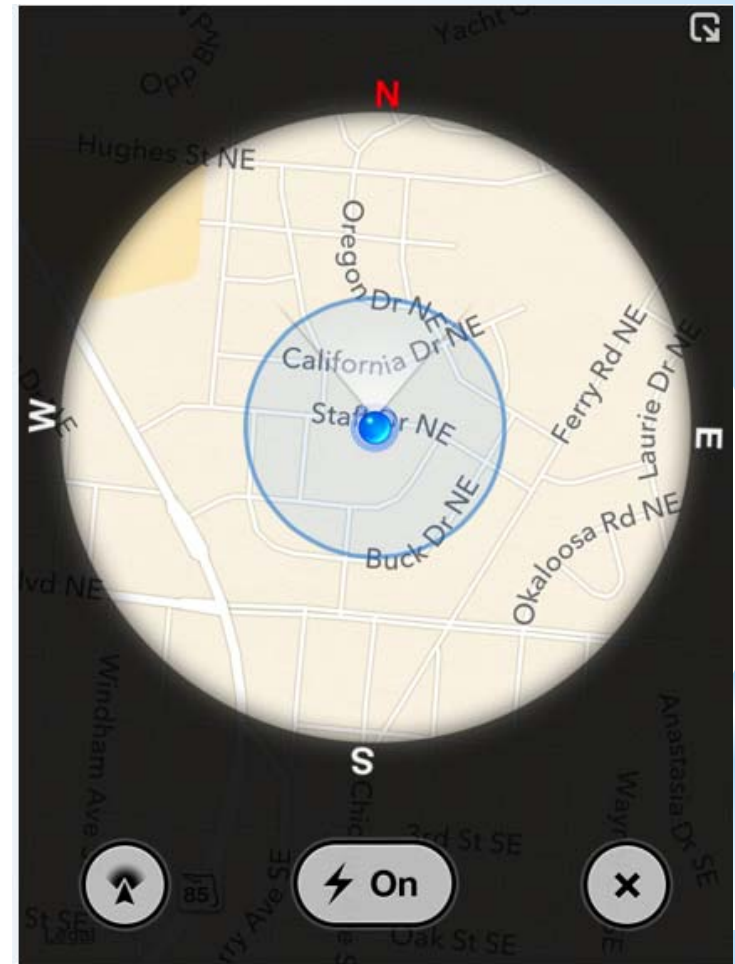


slide to reply

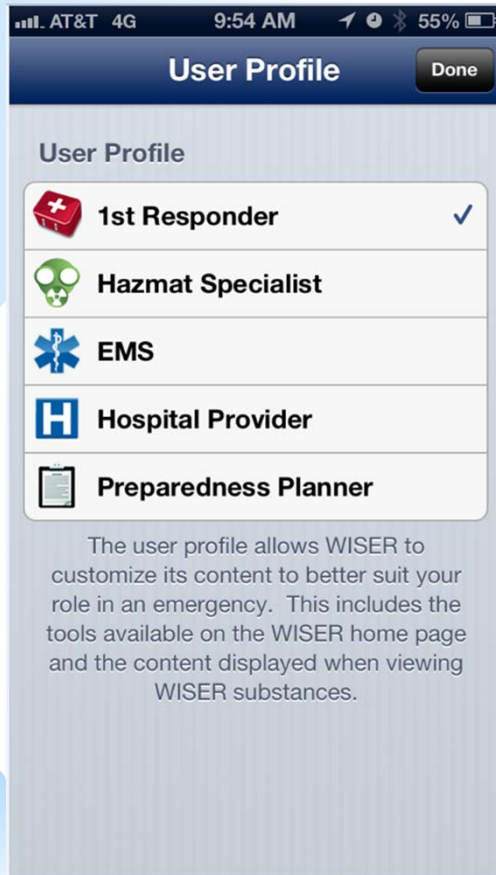
Flash Light



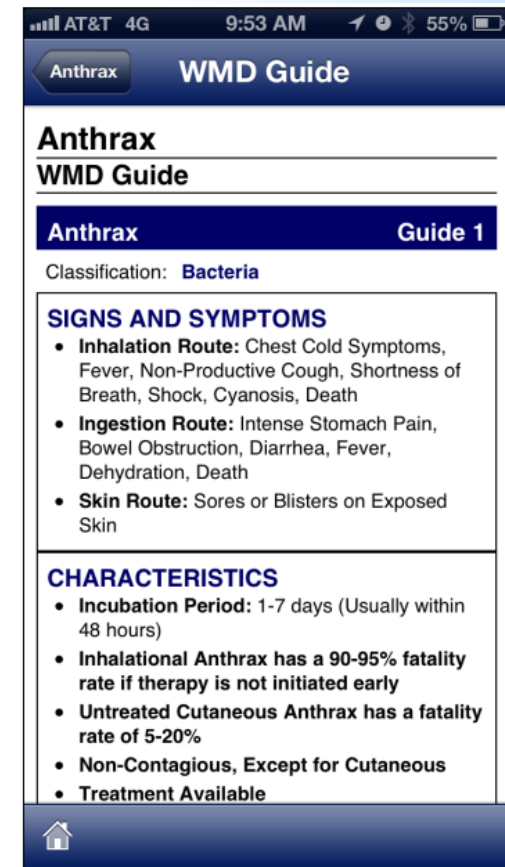
- Turns your device flash into a bright light
- Has a compass and SOS signal
- Great for power outages
- Many apps like this, look for one with a Compass and an SOS signal.



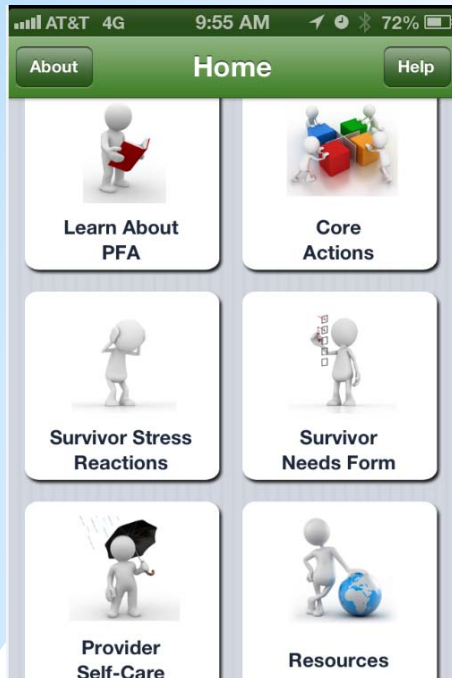
Wireless Information System for Emergency Responders



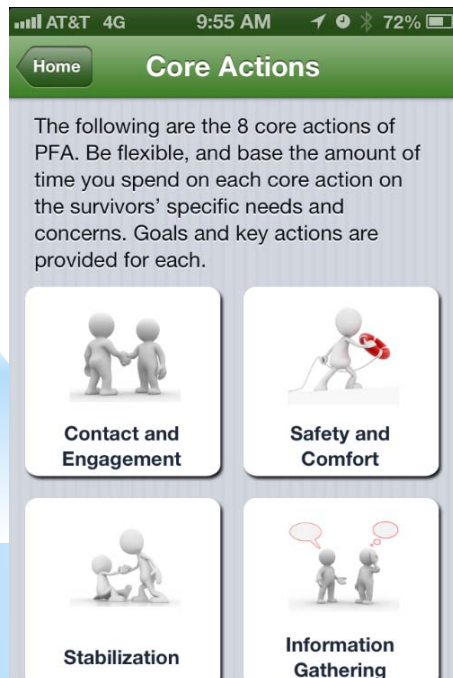
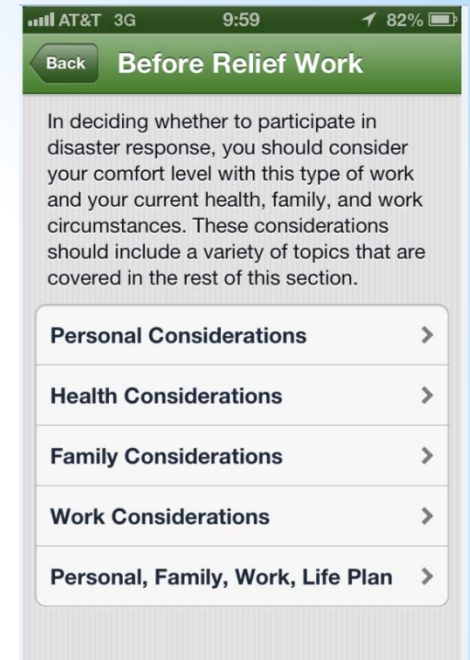
- System designed to assist 1st Responders in hazardous material incidents
- Provides a wide range of information on hazardous substances, including identification support, physical characteristics, human health information and containment and suppression advice



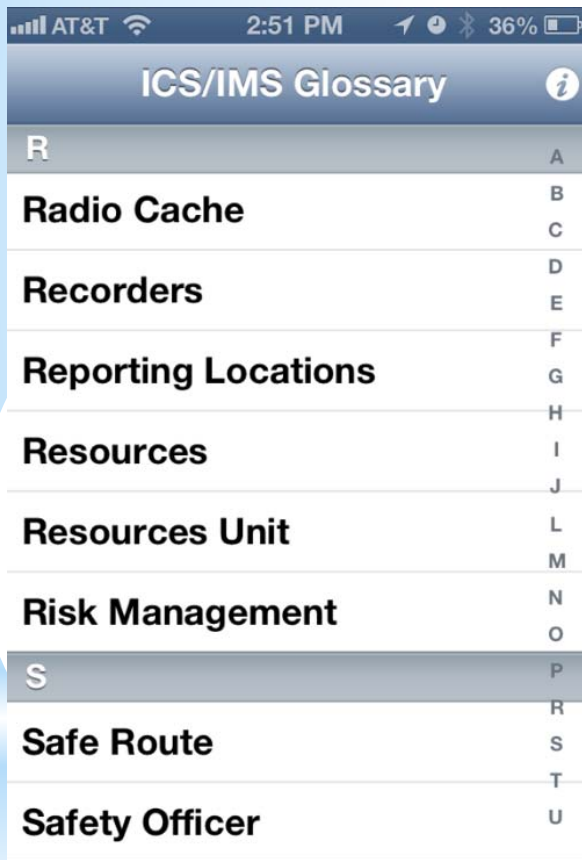
<http://wiser.nlm.nih.gov>



- Created by US Dept. of Veterans Affairs
- Designed to assist responders who provide Psychological First Aid (PFA)
- Summarizes PFA fundamentals, interventions, and assessment tools.



<http://pfamobile.com/>



- On-the-go quick reference for all Incident Command System definitions
- Developed by Justice Institute of British Columbia's School of Public Safety & Security
- Only free ICS app found on IOS.



Incident Commander



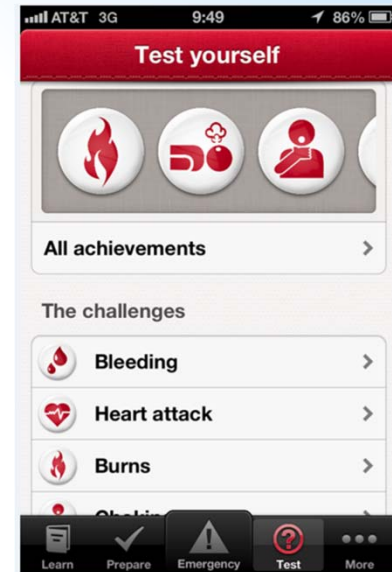
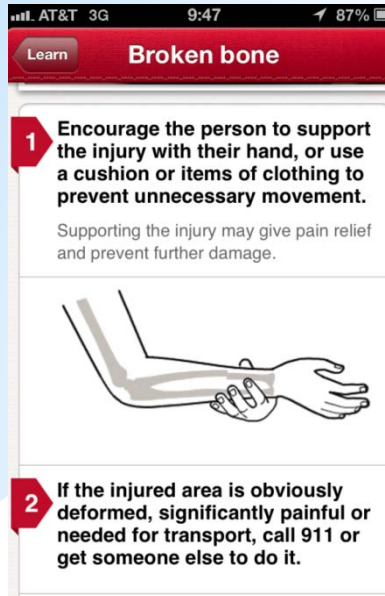
when used throughout this standard, shall be deemed to include Unified Command.





First Aid

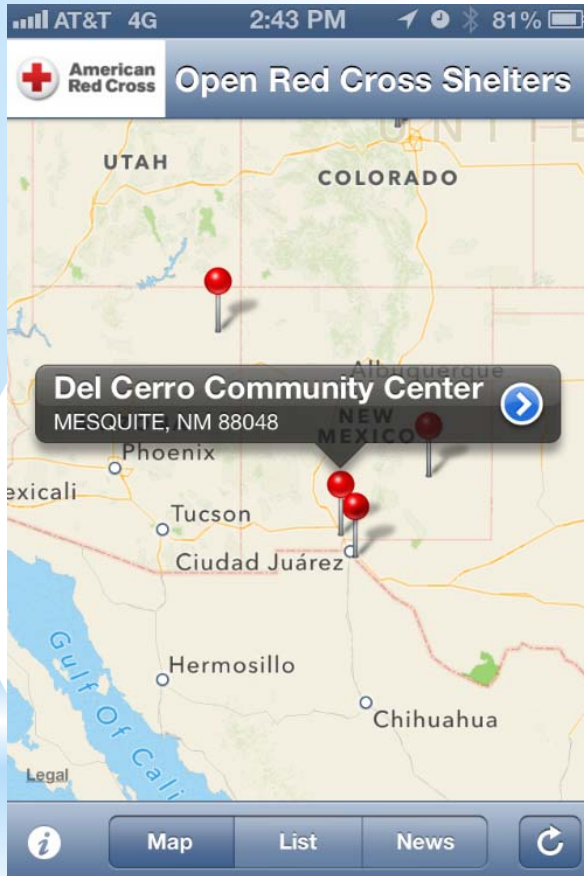
- Quick reference for first aid of numerous injuries
- Quiz yourself to see how well you know your first aid
- App still works even if you have no cellular signal



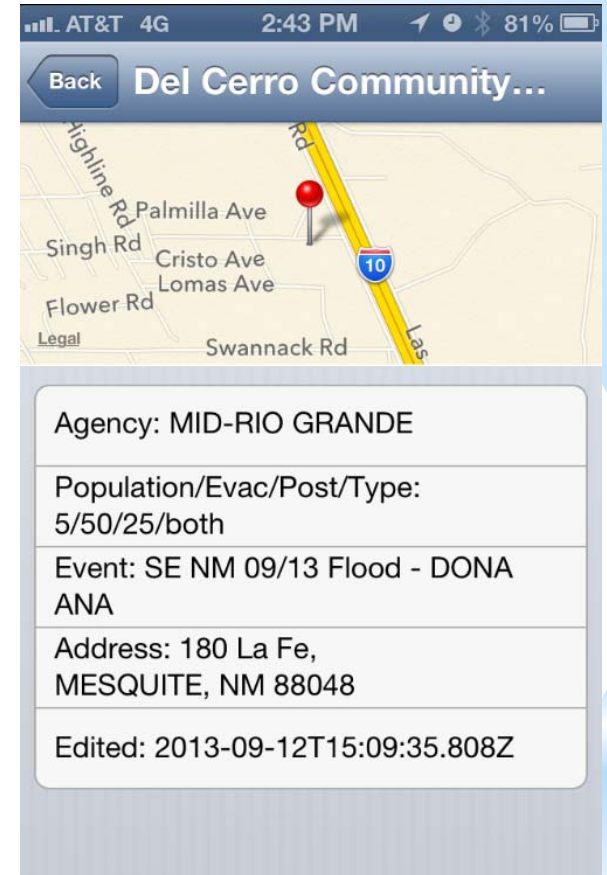
redcross.org/prepare/mobile-apps



Shelters



- Real-time, continuously updated, shelter data
- Data is generated from the ARC National Shelter System to provide maps, address, and even shelter capacity
- Perfect for 1st responders



redcross.org/prepare/mobile-apps


2:03

Tuesday, September 10



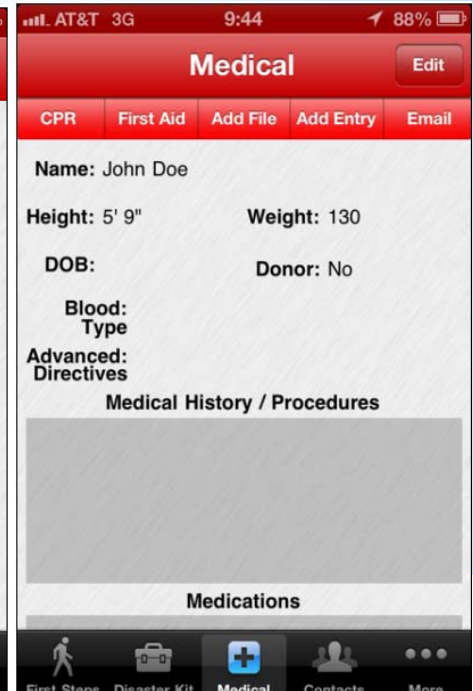
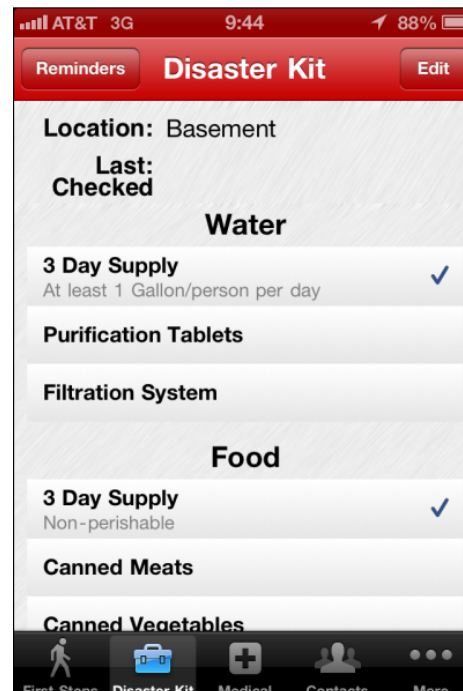
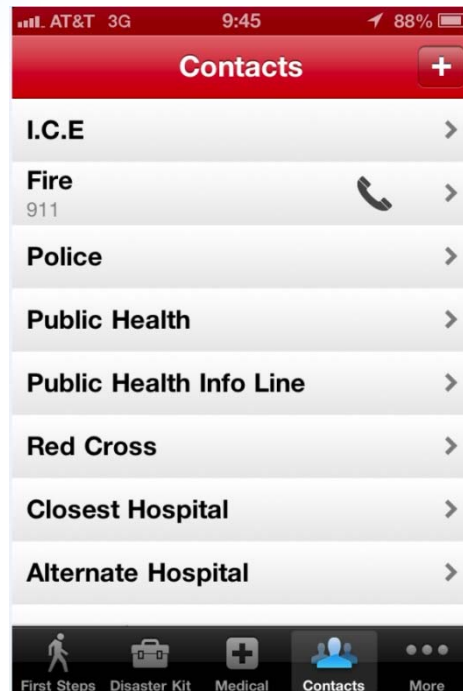
Emergency Preparedness

Apps that are hazard specific!



slide to reply

Disaster Prep



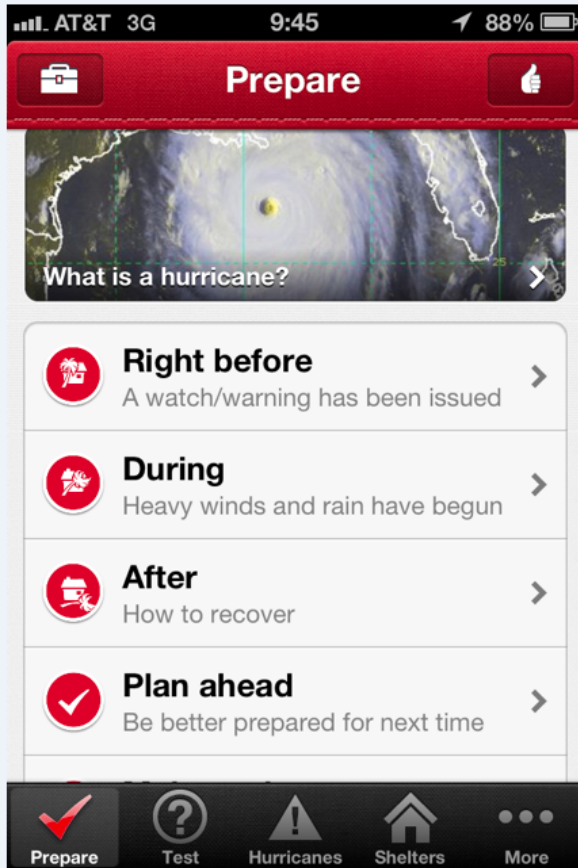
- Reminds you about important steps to take at the onset of emergency situations
- Store important contact numbers
- Track the location of backup supplies
- Keep your family's medical history at your fingertips



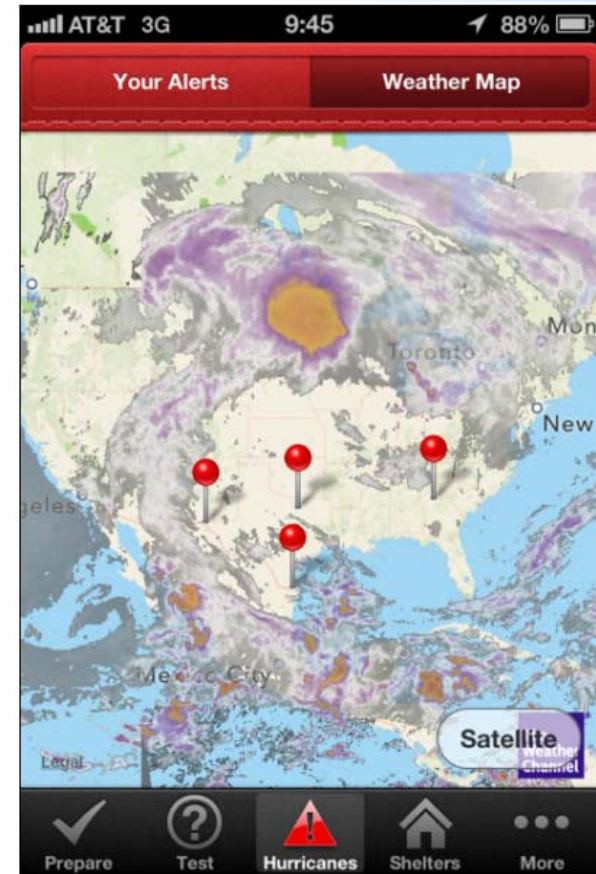


Hurricane by American Red Cross

American Red Cross



- One touch “I’m safe” messaging
- Location-based NOAA weather alerts for the United States
- Remote monitoring of personalized weather alerts
- Locations of open Red Cross shelters



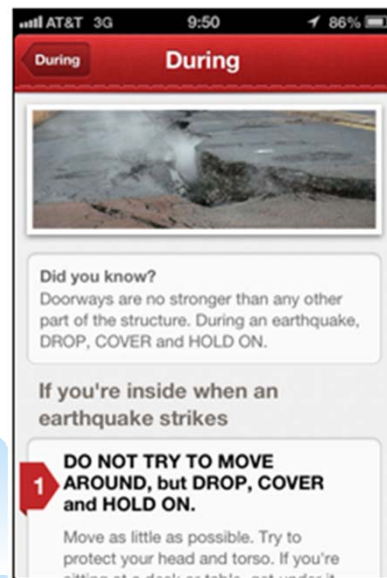
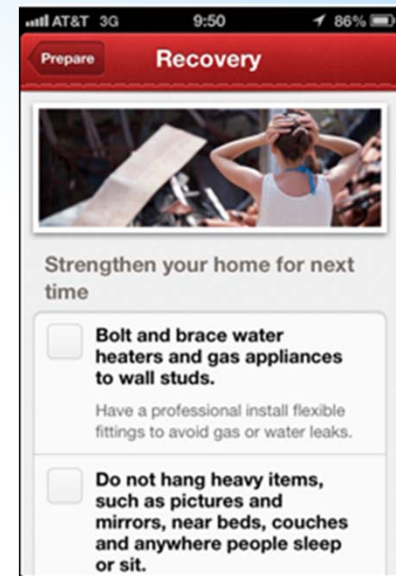
redcross.org/prepare/mobile-apps



American Red Cross

Earthquake

- Learn how to survive an Earthquake
- Find open shelters
- Take quizzes to test your earthquake knowledge
- Recovery advice

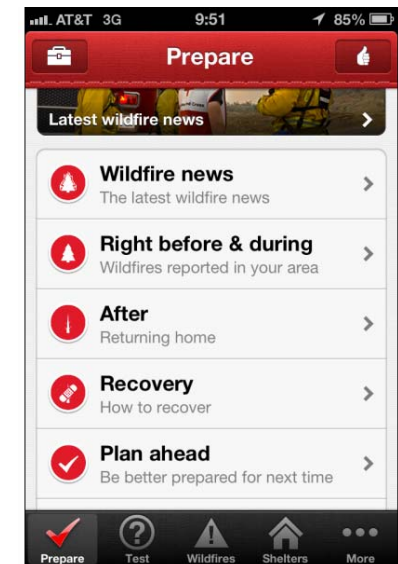
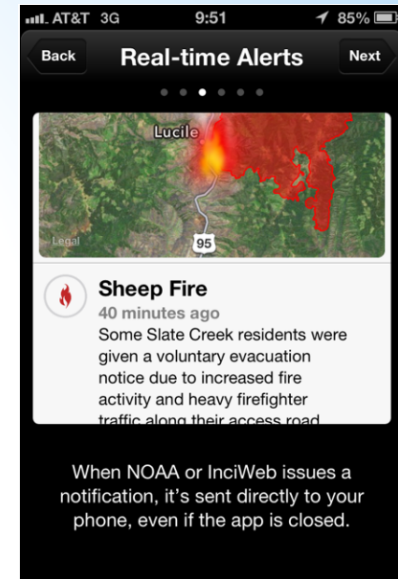

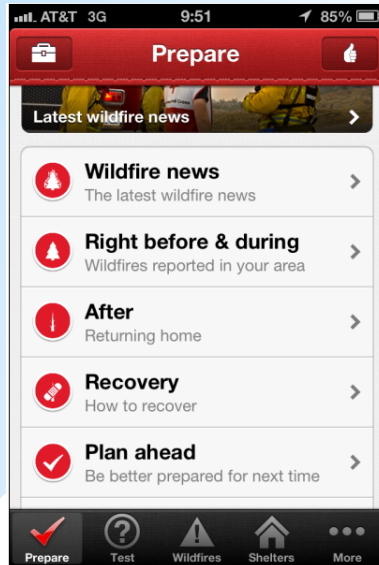


redcross.org/prepare/mobile-apps



Wildfire

- Latest state-by state Wildfire news
- One touch to call your state's 511(Traveler Information)
- "I'm Safe" alert
- Lights out? Tool kit with flash light, strobes and audible alarm
- Test your knowledge on wildfires



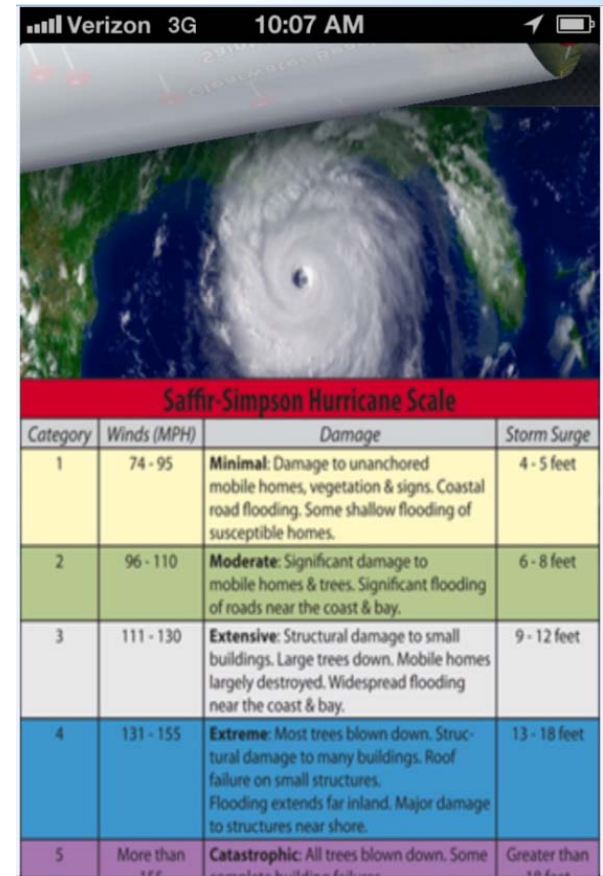
redcross.org/prepare/mobile-apps



Hurricane Tracker-Florida



- Monitors the tropical status of the Atlantic or Gulf of Mexico
- Archived tracks available
- Quick reference guide to the Saffir-Simpson Hurricane Scale



Now that you are prepared,
do the 'appy dance!



Developed by Katie Holbrook, Danielle May and Ashley Rendon.
Florida Department of Health in Okaloosa County